30 X 60 MINUTE SERIES (TOPOGRAPHIC)

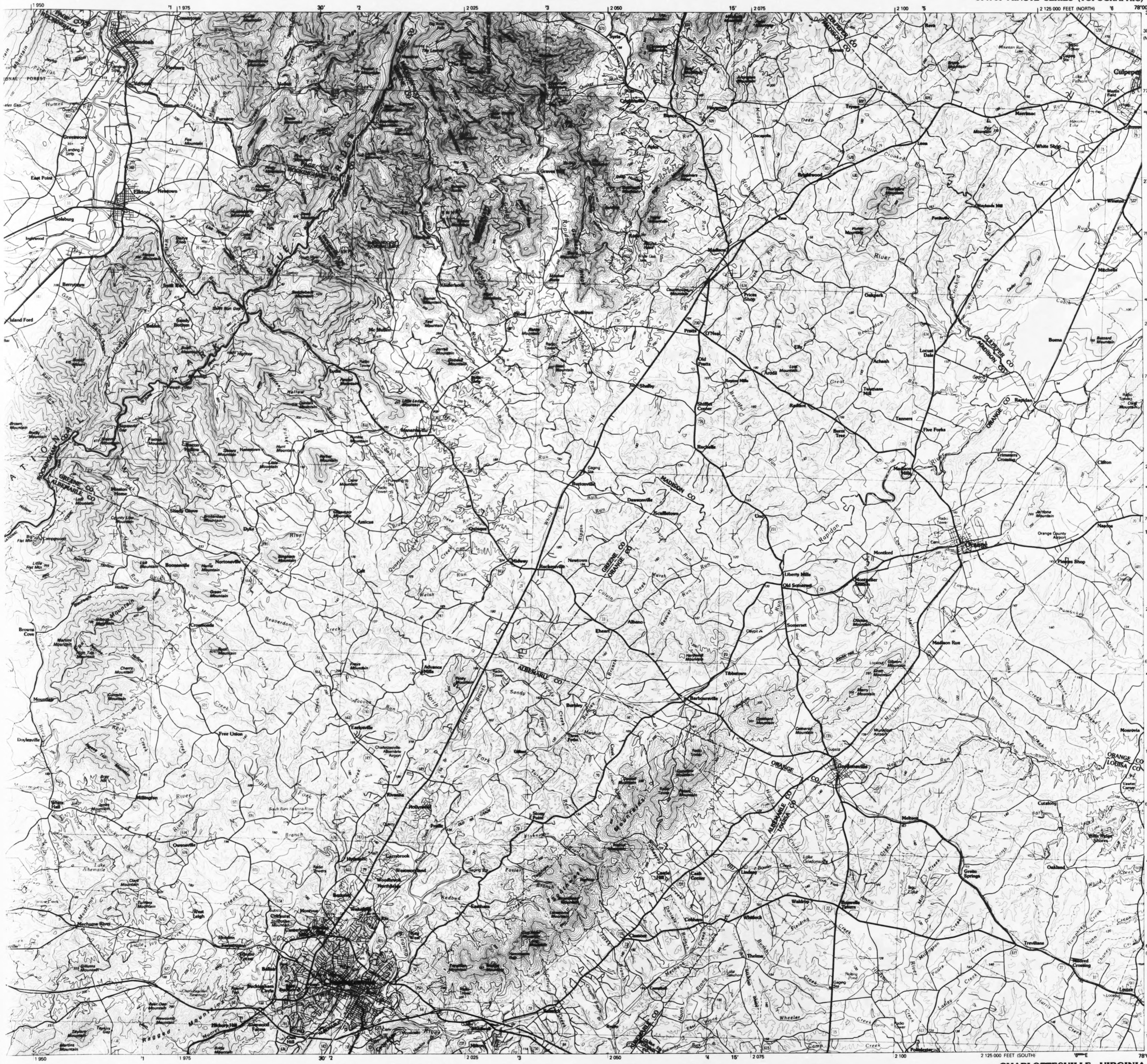

SCALE 1:100 000

1 CENTIMETER ON THE MAP REPRESENTS 1 KILOMETER ON THE GROUND

CONTOUR INTERVAL 20 METERS

1000 0 5000 10 000 15 000 20 000 METERS

5000 0 10 000 20 000 30 000 40 000 50 000 60 000 70 000 FEET

CHARLOTTESVILLE, VIRGINIA

38078-A1-TM-100

1986

38078-A1-TM-100

Charlottesville

VIRGINIA

1:100 000-scale *metric* topographic map

30 X 60 MINUTE QUADRANGLE SHOWING

- Contours and elevations in meters
- Highways, roads and other manmade structures
- Water features
- Woodland areas
- Geographic names

GEOLOGICAL SURVEY

1986

Produced by the United States Geological Survey

Compiled from USGS 1:24 000-scale topographic maps dated 1965–1979. Planimetry revised from aerial photographs taken 1984 and other source data
Revised information not field checked
Map edited 1986

Projection and 10 000-meter grid, zone 17
Universal Transverse Mercator
25 000-foot grid ticks based on Virginia coordinate system, north and south zones. 1927 North American Datum
To place on the predicted North American Datum 1983 move the projection lines 9 meters south and 23 meters west

There may be private inholdings within the boundaries of the National or State reservations shown on this map

CONTOUR INTERVAL 20 METERS
NATIONAL GEODETIC VERTICAL DATUM OF 1929
ELEVATIONS SHOWN TO THE NEAREST METER

THIS MAP COMPLIES WITH NATIONAL MAP ACCURACY STANDARDS

CONVERSION TABLE

Meters	Feet
1	3.2808
2	6.5617
3	9.8425
4	13.1234
5	16.4042
6	19.6850
7	22.9659
8	26.2467
9	29.5276
10	32.8084

To convert meters to feet multiply by 3.2808

To convert feet to meters multiply by 0.3048

DECLINATION DIAGRAM

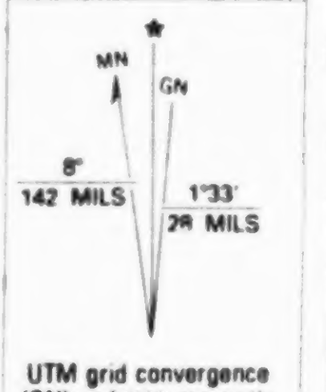

UTM grid convergence (GN) and 1986 magnetic declination (MN) at center of map
Diagram is approximate

ADJOINING MAPS

1	2	3
4		5
6	7	8

1 Elkins
2 Front Royal
3 Washington West
4 Staunton
5 Fredericksburg
6 Buena Vista
7 Dillwyn
8 Richmond

FOR SALE BY U. S. GEOLOGICAL SURVEY, DENVER, COLORADO 80225 OR RESTON, VIRGINIA 22092

Topographic Map Symbols

- Primary highway, hard surface
- Secondary highway, hard surface
- Light duty road, principal street, hard or improved surface
- Other road or street; trail
- Route marker: Interstate; U. S.; State
- Railroad: standard gage; narrow gage
- Bridge; overpass; underpass
- Tunnel: road; railroad
- Built up area; locality; elevation
- Airport; landing field; landing strip
- National boundary
- State boundary
- County boundary
- National or State reservation boundary
- Land grant boundary
- U. S. public lands survey: range, township; section
- Range, township; section line: protracted
- Power transmission line; pipeline
- Dam; dam with lock
- Cemetery; building
- Windmill; water well; spring
- Mine shaft; adit or cave; mine, quarry; gravel pit
- Campground; picnic area; U. S. location monument
- Ruins; cliff dwelling
- Distorted surface: strip mine, lava; sand
- Contours: index; intermediate; supplementary
- Bathymetric contours: index; intermediate
- Stream, lake: perennial; intermittent
- Rapids, large and small; falls, large and small
- Area to be submerged; marsh, swamp
- Land subject to controlled inundation; woodland
- Scrub; mangrove
- Orchard; vineyard

A pamphlet describing topographic maps is available on request

CHARLOTTESVILLE, VIRGINIA

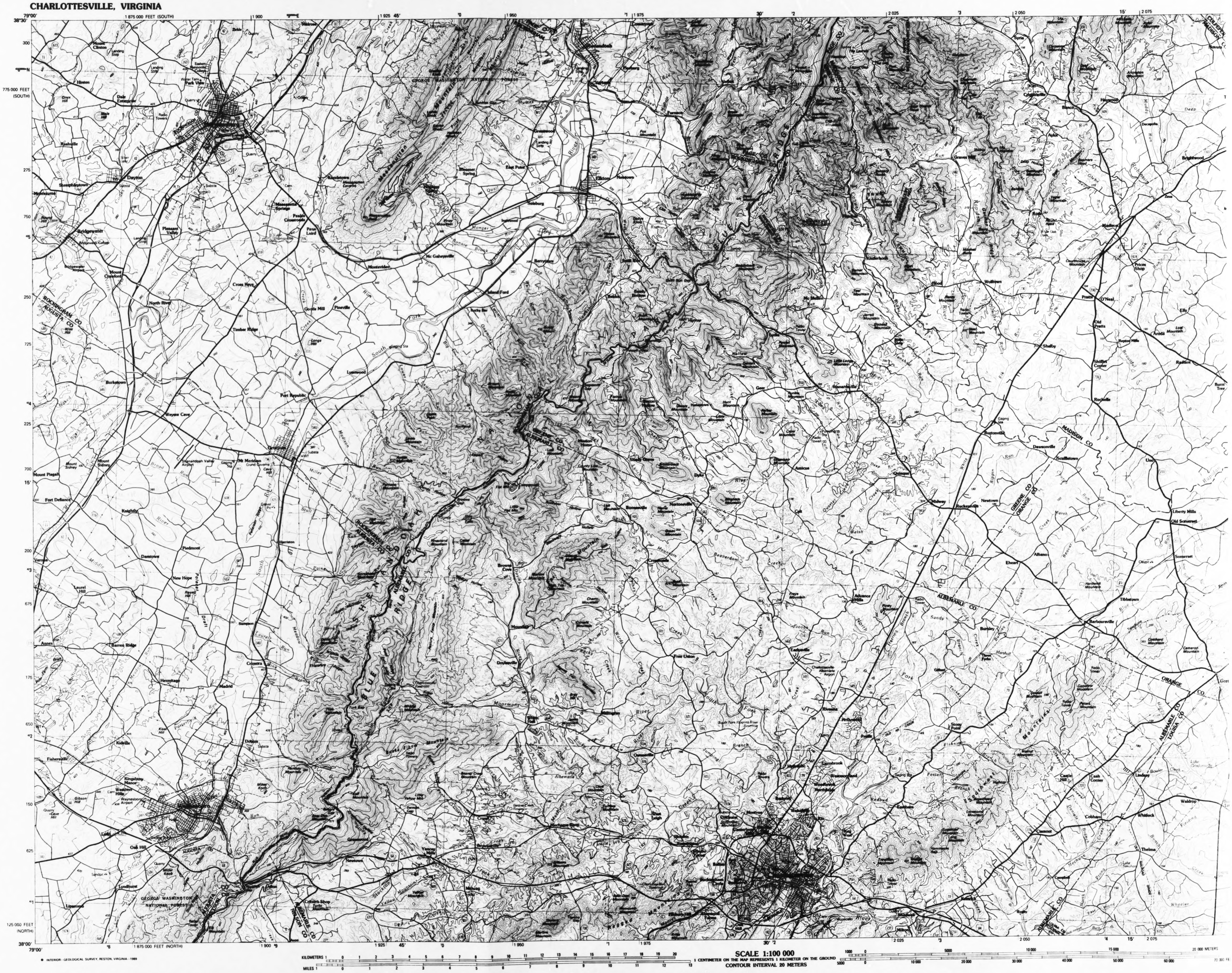

SCALE 1:100 000

1 CENTIMETER ON THE MAP REPRESENTS 1 KILOMETER ON THE GROUND

CONTOUR INTERVAL 20 METERS

INTERIOR—GEOLOGICAL SURVEY, RESTON, VIRGINIA—1989